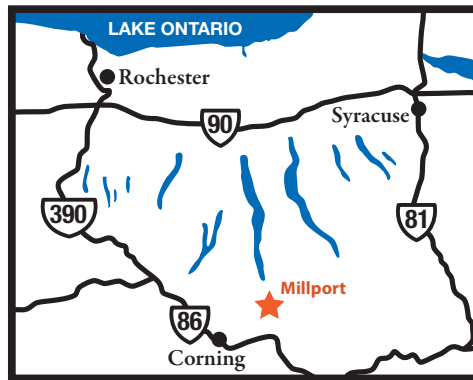



16 Catharine Valley Trail Millport, NY

Distance 9 miles

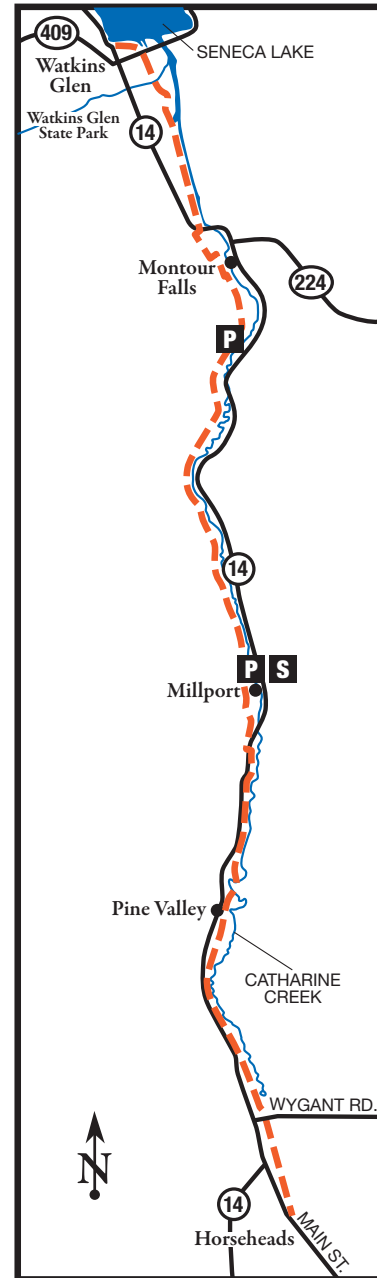
Difficulty ★ ★ ★

The Catharine Valley Trail (CVT) currently offers 9 miles of multi-use trail (hiking, biking & cross country skiing), and when completed in 2009 will span 12 miles and connect Watkins Glen State Park and Mark Twain State Park in the Southern Tier of New York State. Most of the trail is on portions of abandoned Northern Central Railroad and Chemung Canal towpath corridors in New York's Finger Lakes region. The trail spans Schuyler and Chemung counties, passing through the communities of Watkins Glen, Montour Falls, Millport, and Pine Valley to Horseheads. There are two RonTec restrooms (composting) along the trail.



Attractions:
 Watkins Glen State Park
 Seneca Lake Wineries
 Montour Falls

Food
 Busy Mart (Pine Valley)



Key: **S** = Start **P** = Parking

GPS Coordinates
 42° 25.1404 -76° 83.6608

S 3 Burch Hill Road
 Millport, NY 14864



LetsGoHikeandBike.com

For more information on trails and attractions within this area:

Chemung County Chamber
 400 East Church Street
 Elmira, NY 14901

chemungchamber.org
 800-627-5892